

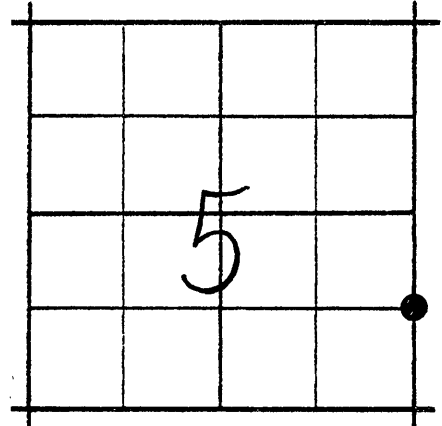
# CORNER RESTORATION

CORNERS 1/16 TWP 9S, RANGE 27E WM

ORIGINAL SURVEY BY:

CONTRACT NUMBER:

CONTRACT DATE:



ORIGINAL DESCRIPTION:

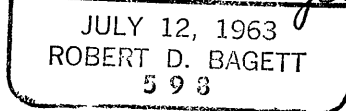
None

RESTORATION BY, STAMP AND DATE:

**BAGETT, GRIFFITH & FERGUSON**  
170 S. DAYTON - PH. 575-1251  
JOHN DAY, OREGON 97845



*Robert D. Bagett*



January 22, 1971

EVIDENCE FOUND:

None

Established on the section line bet. secs. 4 and 5 and midway between the Se cor. of sec. 5 and the E.  $\frac{1}{4}$  cor. sec. 5.

DESCRIPTION OF MONUMENTS AND ACCESSORIES SET AND METHODS USED:

Show how trees are scribed and basis of bearings, including compass var.

Set 5/8"x30" iron pin, with plastic cap attached, 18 ins. in the ground for the South 1/16 cor bet. secs 4 & 5. **MONUMENT MARKED**

from which

A juniper, 12 ins. diam., bears N.73°W., 33.8 ft., mkd. S.1/16 S5 BT.

Surround cor. with a mound of stone.

Cor. is about 15 ft. S. of E-W fence.

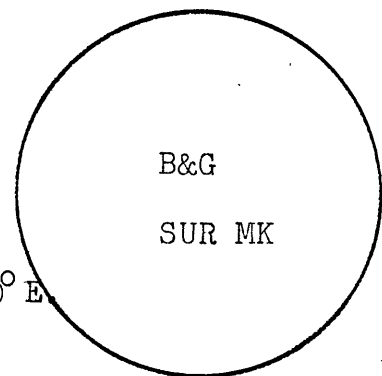
Complete and File with Office of the Grant

County Surveyor, Grant County, Oregon,

Courthouse, Canyon City, Oregon 97820

Compass. Var. 20° E.

Steel tape.



D-9

Survey# 213